

THE RIVERBANK STROLL

The River Torrens, often simply referred to as the Torrens, flows a remarkable 85 kilometres in a southwesterly direction across the Adelaide Plains.

Within the inner metro to the south lays Adelaide's City Centre with the Festival and Convention Centres on the bank. To its north - Adelaide Oval and Memorial Drive - the edge of the district of North Adelaide.

THE FOOTBRIDGE

Encased in curved glass cladding, lined with LED lights, the Adelaide Riverbank Footbridge links the Adelaide Oval to the city and allows pedestrians to traverse the Torrens.

ROTUNDA

Elder Rotunda opened in 1882 and was announced as a venue for music performances. With a panoramic view of the River Torrens, it is also a great place to simply relax and enjoy the day.

UNIVERSITY

The Adelaide University at this point backs onto a beautiful part of the riverbank. Explore the grounds of the university and enjoy the architecture if you so choose.

THE ZOO

Home to 250 species of wildlife and offering a number of up-close experiences and exhibits. A day amongst some of the worlds most majestic creatures sits at the cities doorstep.

1

250m

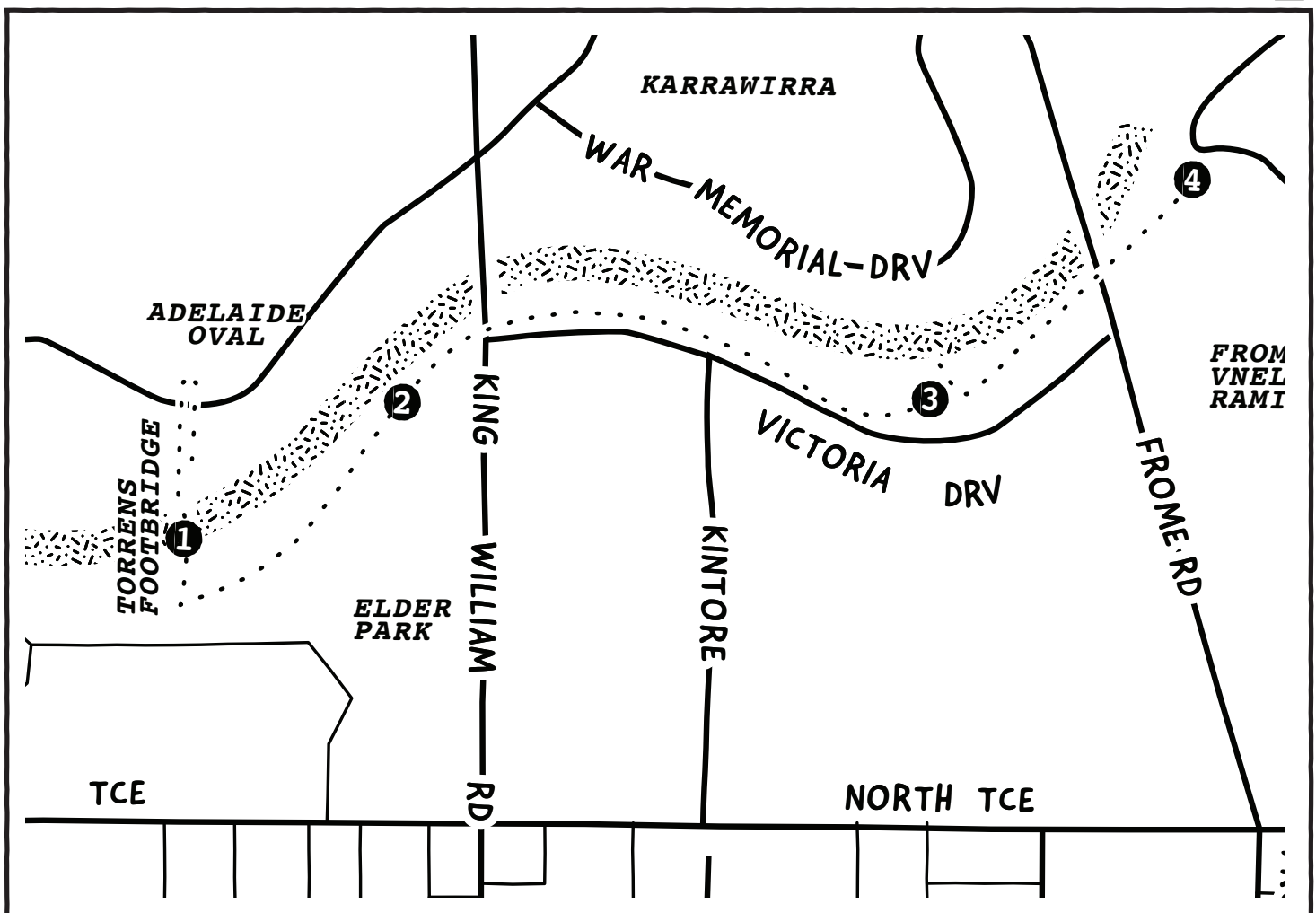
2


700m

3

450m

4





MARKETS TO BANK STREET

The recent development of footways connecting these areas has made moving between the cities revered cultural clusters simple.

This tour will introduce you to several of Adelaide's metropolitan centres.

You'll pass both the institutions that have thrived for generations and the more recent editions the street press are writing up about.

THE CENTRAL MARKETS

Open Tuesday through Saturday - the perfect spot for city residents to pop in and pick up fresh supplies and for commuters to ponder the multicultural cuisines available and the food courts for breakfast, lunch and dinner.

TOPHAM MALL

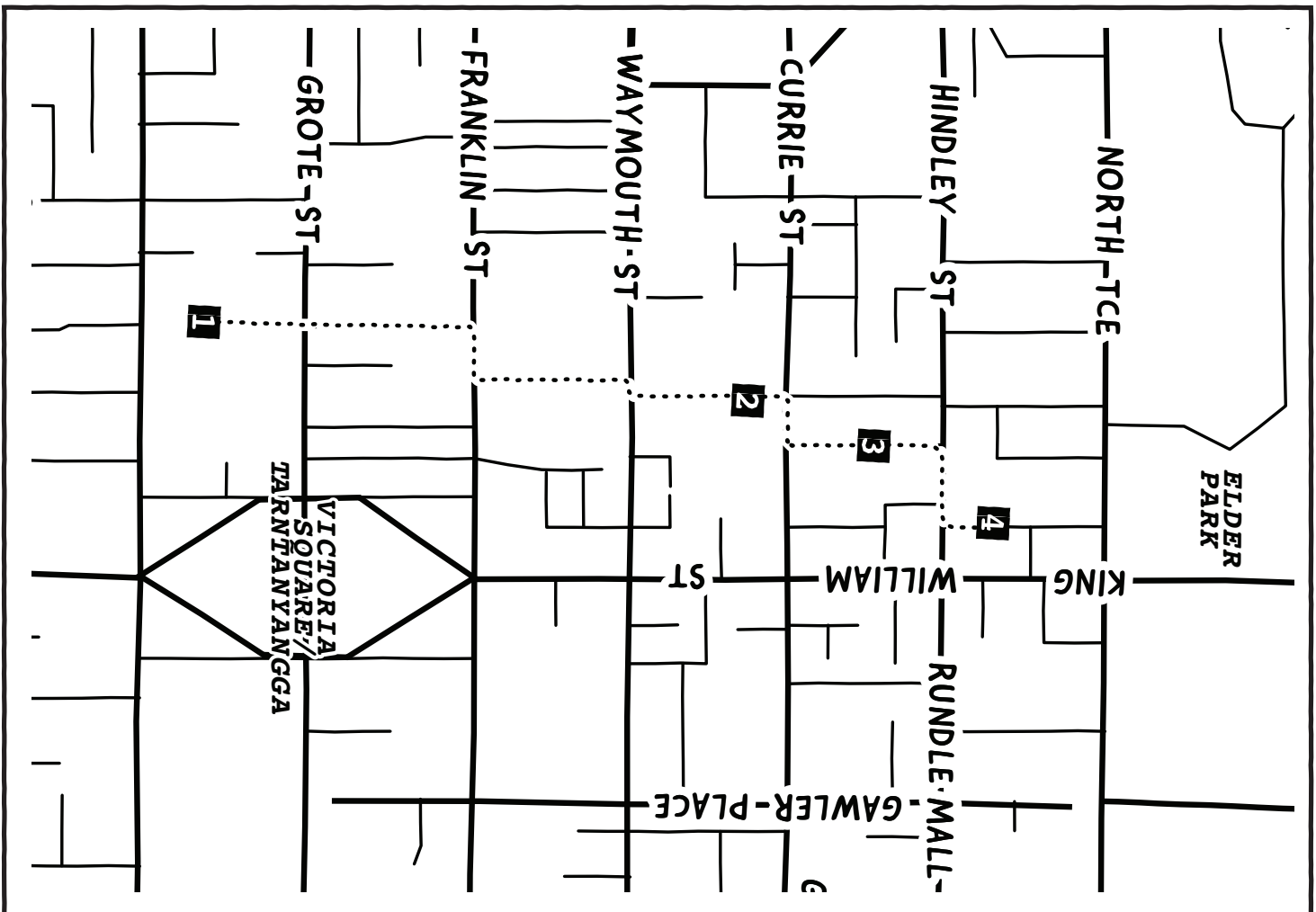
In addition to being a convenient pass from Waymouth St to Currie St, Topham Mall also houses some crafty retail, food and drink, including fresh bagels from the Beigelry and city-made brews from Lady Burra.


PEEL & LEIGH ST

Adelaide's highest concentration of trending restaurants and on-point small bars. After five, you'll find patrons sprawling out onto a semi-alfresco style scene. Easily enjoy exploring a few spots in a night.

GRESHAM ST

For something perhaps a little more intimate, a collection of snug little options are popping up along this strip. It's essential to note both Bank and Gresham Streets hit North Tce close to the station.





ENTERTAINMENT PRECINCT

This kilometre walk from the start of Rundle Mall to Rymill Park covers likely the most essential entertainment locations in the city.

The joy of having much of your shopping, dining and festival performances so linked is something that positively makes this stretch great. Not to mention its simple connection to the local transit services.

1

RUNDLE MALL

Lined with all the essential department stores, coupled with the most sought after Australian and international brands. Easy access from the King William Street tram stop.

2

RUNDLE ST

Crossing over Pulteney St, shopping boutiques continue to line the street slowly blending in with many of the most established pubs, dining locations and the primary cinema within the CBD.

3

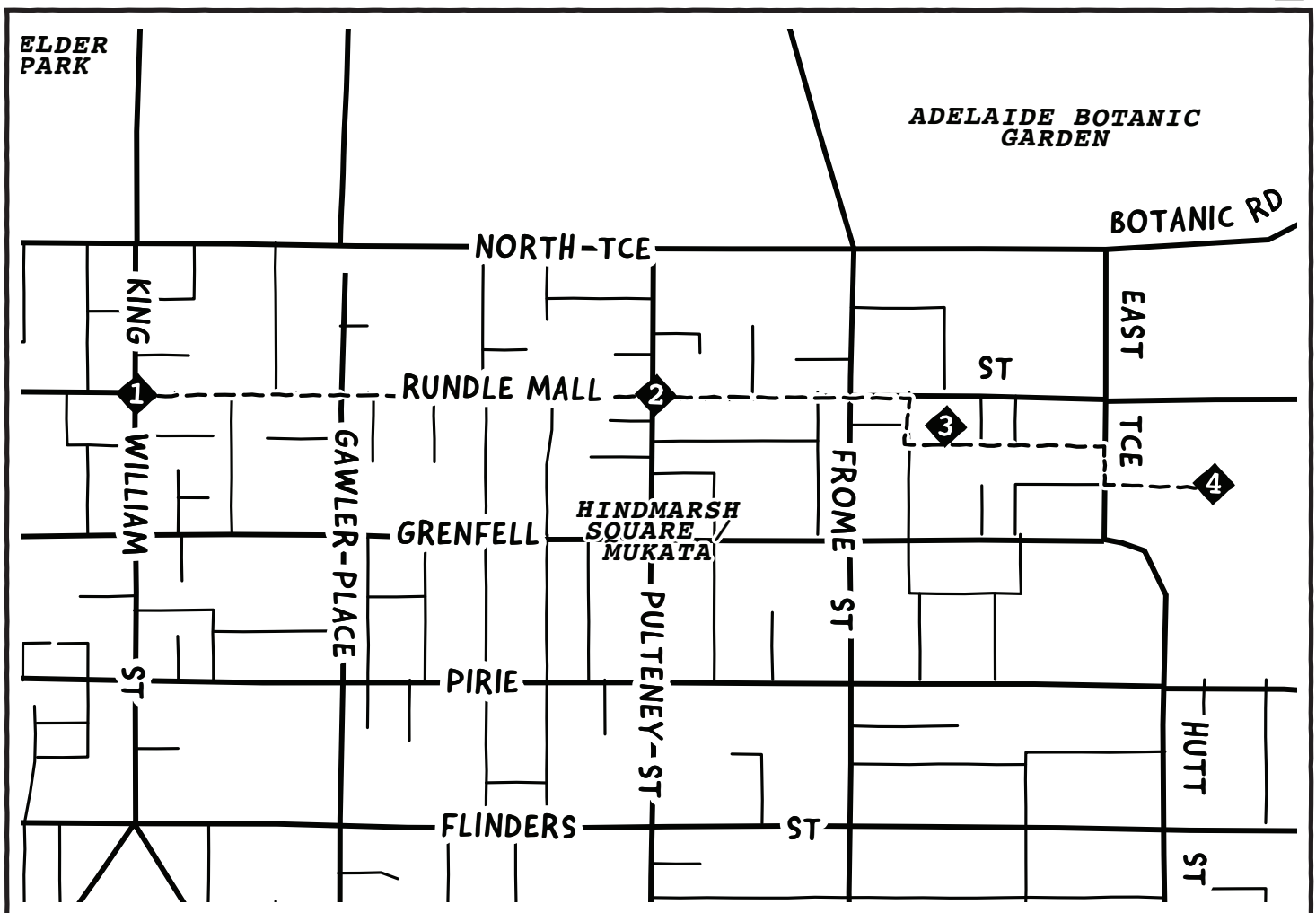
EBENEZER

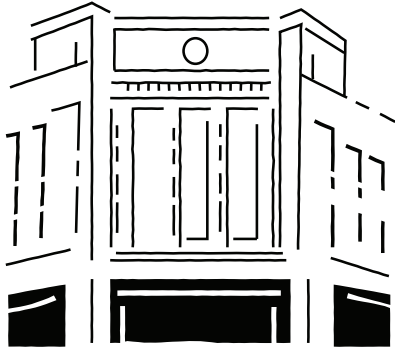
Running parallel to the eastern end of Rundle St is Ebenezer Place and Vardon Avenue. A semi-secluded leafy strip offering a collection of wine bars and a mix of tasty cuisine.

4

RYMILL PARK BOTANIC BAR

Perfect for a peaceful stroll or a refreshing sprawl on the grass. With the exception of February and March where the park becomes a key location for the Adelaide festival seasons happenings.





NORTH TCE.

Marking the northern perimeter of Adelaide's central grid, this stretch is dotted with cultural and social institutions.

At the West end lays the new Royal Adelaide Hospital and the Convention Centre. To the centre the Train Station. Further east sits the most prominent collection of museums and galleries and beyond this you'll find the prized Botanic Gardens and the Adelaide Wine Centre.

TRAIN STATION

The Station is the primary transit stop in the city where both the tram and train services interconnect. Heading east from here you'll find Parliament House and Government House.

STATUES

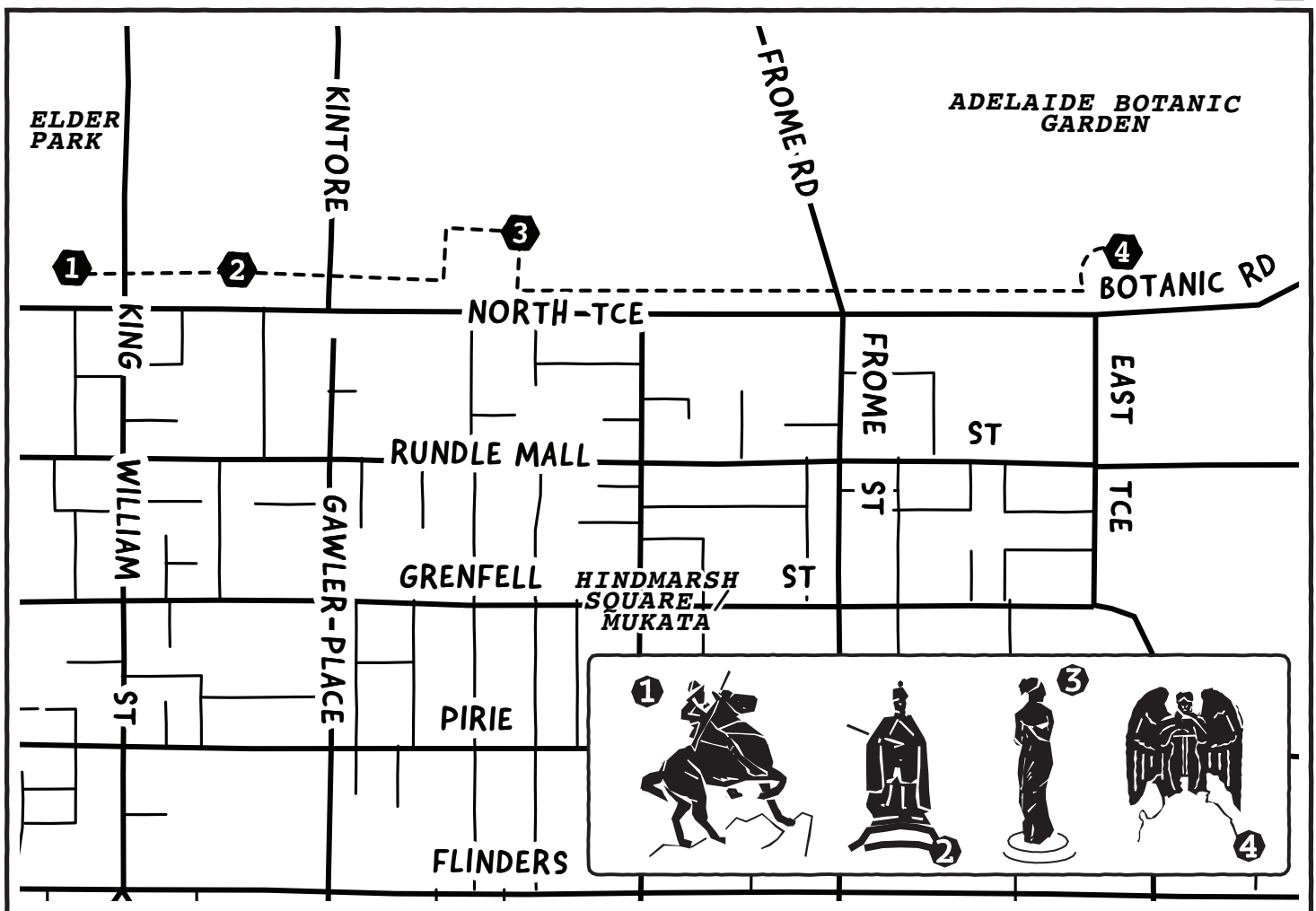
1. South African War Equestrian
2. Venere Di Canova
3. The War Memorial
4. King Edward VII


MUSEUMS

- State Library of South Australia
- The South Australian Museum
- Art Gallery of South Australia
- The Migration Museum

BOTANIC GARDEN

For those who live in the city - this botanic escape makes the perfect midday retreat. To the south sits Botanic Park - perfect for picnics and group meet ups, and hosts the Moonlight Cinema in the summer months.





MONEY

BANKS

If you're planning on staying a while, you might like to look at setting up an Australian account. These are some the options in the CBD.

BANK SA	11 Rundle Mall	J,8
COMMBANK	136 Rundle Mall	N,8
NAB	22-28 King William St	J,7
WESTPAC	91 King William St	I,8
HSBC	55 Grenfell St	K,9

Note: Credit Unions can be a great option too.

WHAT YOU WILL NEED

You'll be required to provide different documents as you setup - be sure to check the institutions website beforehand.

LICENSE	<input type="checkbox"/>
PASSPORT	<input type="checkbox"/>
PROOF OF ADDRESS	<input type="checkbox"/>
VISA	<input type="checkbox"/>

CURRENCY CONVERSIONS

Australian dollars can be withdrawn and exchanged in a few different ways - it 'pays' to compare benefits.

TRAVELEX	Shop 4, Beehive Corner	J,8
WESTERN UNION	141 King William St	I,11



SUPPLIES

GROCERIES & SUPPLIES

Below is a list of supermarkets and retailers to help you stock that fridge and find that first bottle of SA wine.

WOOLWORTHS	80-88 Rundle Mall	L,8
COLES	77-91 Rundle Mall	L,8
IGA	33 Gilbert St	S,13
CENTRAL MARKETS	44-60 Gouger St	A,19
EAST END CELLARS	25 Vardon Ave	R,7
STURT STREET CELLARS	14 Sturt St	J,15


GIFTS & SOUVENIRS

I'm sure you'll need the conventional key rings and postcards - but now and then something handcrafted and local makes for a great keepsake or even something to spruce your room up.

PRESENCE	Shop 12 Adelaide Arcade	N,8
EAST END FLOWER MARKET	48 Grenfell St	R,8
JAM FACTORY	19 Morphett St	E,8

RUNDLE MALL & DEPARTMENT STORES

Rundle Mall has the highest concentration of retailers in Adelaide - it's also home to a range of different department stores.



TRANSPORT

Mobility is step one when it comes to discovering a new city. Here are a few services that operate within the CBD that you might enjoy taking advantage of.

ADELAIDE METRO

Tram, train and bus services to, from and around Adelaide City.

ADELAIDEMETRO.COM.AU
8210 1000

TAXIS

A range of secure taxi ranks operate 24 hours around the city.

CITYOFADELAIDE.COM.AU/
EXPLORE-THE-CITY

FREE TRAM

A free tram service operates within the Adelaide CBD and to and from the Entertainment Centre.

RIDE AROUND TOWN

2 Carrington St, Adelaide
Bike hire and helmets from Bike SA.
BIKESA.ASN.AU

AIRPORT SHUTTLE

There are both private and public services from the Airport to the City (and vice versa).


UBER

Uber X, Black and Eats services collect and drop in the CBD.

UBER.COM

CITY LOOP CONNECTOR

Circling both Adelaide and North Adelaide every 30 minutes. Look for the signs - (98A and 98C).



PHONES & INTERNET

PHONE STORES

Simple prepaid options and more comprehensive plans are accessible from a variety of competitive retailers.

TELSTRA	32/33 Rundle Mall	K,8
OPTUS	67 Rundle Mall	K,8
VODAFONE	3/80-88 Rundle Mall	K,8
JB HI-FI	50 Rundle Mall	K,8
APPLE	7-90 Rundle Place	L,8

PUBLIC WI-FI

AdelaideFree is distributing free wireless coverage in outside areas across the CBD and North Adelaide.

PUBLIC COMPUTERS

Need to get online? Public computers are available at:

CITY LIBRARY	77-91 Rundle Mall	L,8
STATE LIBRARY	North Tce & Kintore Ave	K,5
THE CITY OF ADELAIDE	25 Pirie St	K,10

